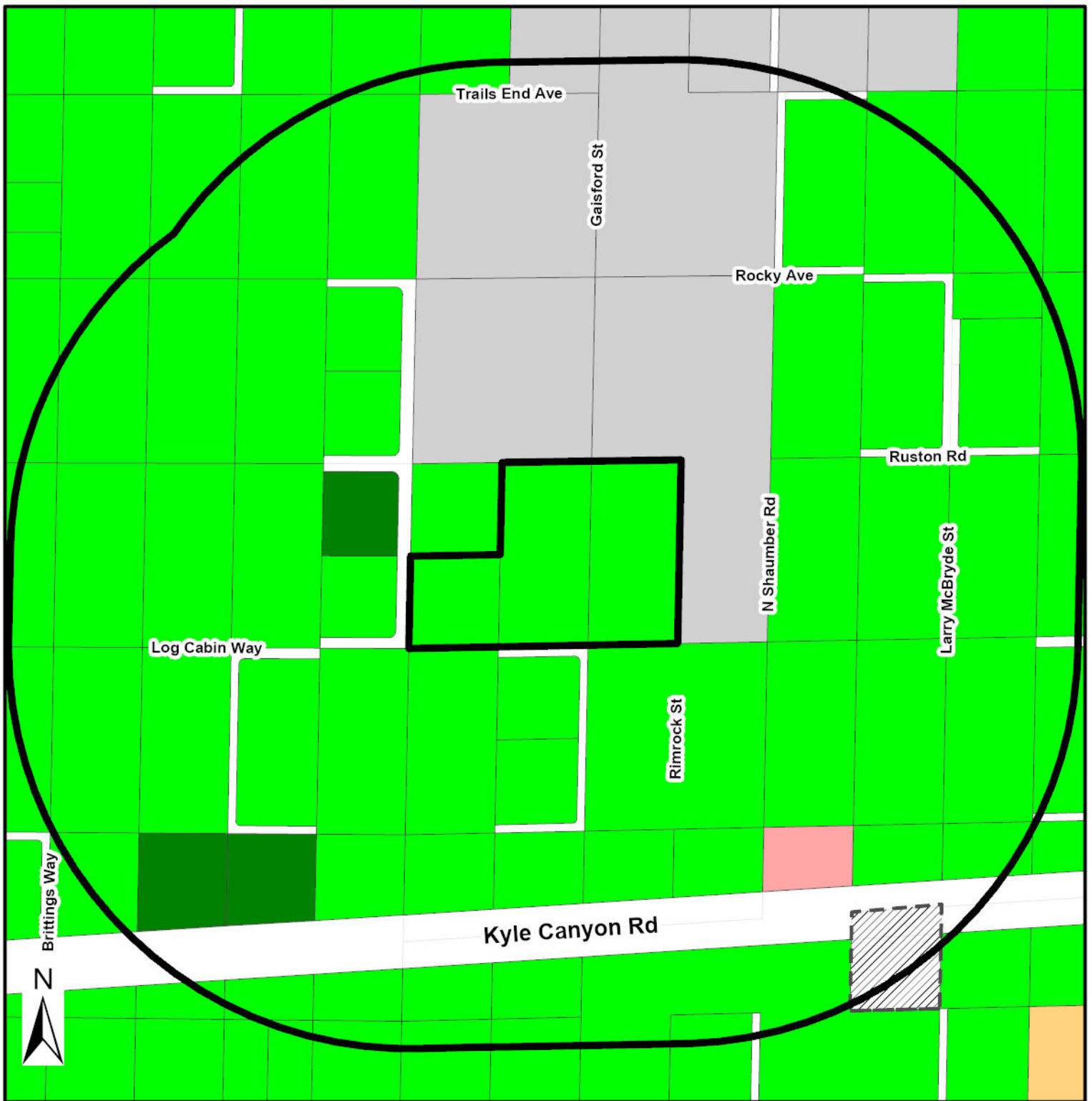











































# 23-0053-ZON1



Zoning					
	U - (GPA Designation) Undeveloped		R-MH - Mobile/Manufactured Home Residence		P-R - Professional Offices and Parking
	R-A - Ranch Acres		R-MHP - Residential Mobile/Manufactured Home Park		P-O - Professional Office
	R-E - Residence Estates		T3-N - T3 Neighborhood		N-S - Neighborhood Service
	R-D - Single Family Residential-Restricted		T3-N-O - T3 Neighborhood Open		O - Office
	R-PD - Residential Planned Development		T4-C - T4 Corridor		C-D - Designed Commercial
	R-CL - Single Family Compact-Lot		T4-MS - T4 Main Street		C-1 - Limited Commercial
	R-SL - Residential Small Lot		T4-N - T4 Neighborhood		C-2 - General Commercial
	R-TH - Single Family Attached		T5-N - T5 Neighborhood		C-PB - Planned Business Park
	R-2 - Medium-Low Density Residential		T5-M - T5 Maker		C-M - Commercial/Industrial
	R-3 - Medium Density Residential		T5-MS - T5 Main Street		M - Industrial
	R-4 - High Density Residential		T5-C - T5 Corridor		C-V - Civic
	R-5 - Apartment		T6-UC - T6 Urban Core		P-C - Planned Community
			T6-UG - T6 Urban General		T-D - Traditional Development
			T6-UG-L - T6 Urban General Limited		PD - Planned Development
					T-C - Town Center

**FROM U(PCD)  
TO C-1**



GIS maps are normally produced only to meet the needs of the City. Due to continuous development activity, this map is for reference only.  
Geographic Information Systems  
Planning & Development Dept.  
712.222.6301  
Date: Wednesday, February 22, 2023